A1

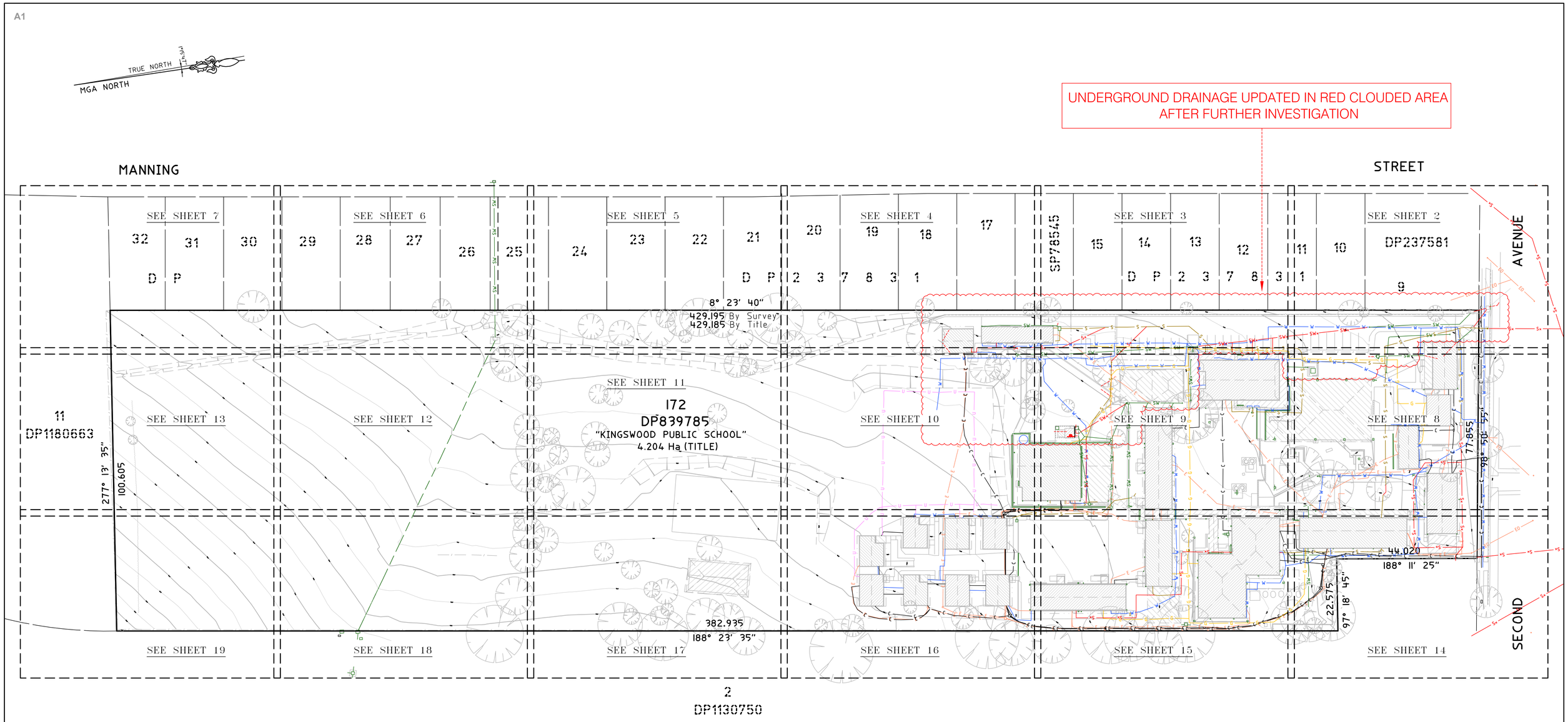

"WESTERN SYDNEY UNIVERSITY KINGSWOOD"

LEGEND:

ABT = ABUTMENT
AW = AWNING
BB = BOTTOM OF BANK
BBQ = BARBEQUE
BIN = RUBBISH BIN
BIT = BITUMEN
BLD = EXTERNAL BUILDING
BOK = BACK OF KERB
BOL = BOLLARD
BW = BOTTOM WALL
CHI = CHIMNEY
CL = CENTRELINE
COL = COLUMN
CSL = COMMUNICATIONS SURFACE LEVEL
CON = CONCRETE
CPIT = COMMUNICATIONS PIT
DD = DISH DRAIN
DK = DECK
DS = DOOR SILL LEVEL
ELO = ELECTRICITY LINE OVERHEAD
EPIL = ELECTRICITY PILLAR
EPIT = ELECTRICITY PIT
EPL = ELECTRICITY PILLAR
ESL = ELECTRICITY SURFACE LEVEL
FCE = FENCE
FL = FLOOR LEVEL
FP = FLAG POLE
GDN = GARDEN
GDR = GUARD RAIL
GF = GUTTER LEVEL

LEGEND:

GM = GAS METER
GRA = GRAVEL
GRT = GRATE
GSL = GAS SURFACE LEVEL
GTE = GATE
HL = HOOD LEVEL
HYD = HYDRANT
IL = INVERT LEVEL
INS = INSPECTION PIT
LAN = LANDING
LID = MISCELLANEOUS PIT LID
LIN = LINTEL
LIP = KERB LIP
LM = LINE MARKING
LP = LIGHT POLE
NS = NATURAL SURFACE
P900D = INVERT LEVEL PIPE AND DIA.900
PAV = PAVING
PIPE = PIPE OBVERT
PIT = TOP OF PIT
PM = PERMANENT MARK
POOL = POOL
POST = POST
RA = RAILING
RF = TOP OF ROOF
RMP = RAMP
RR = ROOF RIDGE
SGN = SIGN
SIP = SEWER INSPECTION PIT
SL = SILL LEVEL

LEGEND:

SMH = SEWER MAN HOLE
SSL = SEWER SURFACE LEVEL
STR = STAIRS
SWMH = STORMWATER MANHOLE
SWSL = STORMWATER SURFACE LEVEL
TABLE = TABLE
TAP = TAP
TB = TOP OF BANK
TFCE = TOP OF FENCE
TG = TOP OF GUTTER
THOB = TOP OF SERVICE BOX
TKB = TOP OF KERB
TLE = TREE LINE
TPIT = TELSTRA PIT
TR = TREE
TW = TOP OF WALL
USL = UNKNOWN SERVICE SURFACE LEVEL
VER = VERANDAH
WC = WATER COURSE
WM = WATER METER
WPIT = WATER PIT SPOT
WSL = WATER SURFACE LEVEL
WT = WATER TANK

TREE
SPREAD-DIAMETER-HEIGHT

SUBSURFACE UTILITY INFORMATION

QL-D
IS THE LOWEST OF THE FOUR QUALITY LEVELS STIPULATED IN AS5488. IT IS AN INDICATIVE POSITION COMPILED FROM EXISTING RECORDS, CURSORY SITE INSPECTION, ANECDOTAL EVIDENCE.
QL-C
IS THE NEXT LEVEL UP FROM QL-D. AS5488 STATES THAT QL-C IS A SURFACE FEATURE CORRELATION OR AN INTERPRETATION OF THE APPROXIMATE LOCATIONS AND ATTRIBUTES OF A SURFACE FEATURE USING A COMBINATION OF EXISTING RECORDS (ANECDOTAL EVIDENCE) SONIC BOOM TECHNIQUES AND A SITE SURVEY OF VISIBLE EVIDENCE.
QL-B
ELECTRONICALLY TRACED AS PER AS5488 (DIRECT CONNECTION, INDUCTION, FLEXITRACE/SONDE, FLEXIROD/SONDE) WITH AN ESTIMATED POSITIONAL TOLERANCE OF +/-300MM IN PLAN, +/-500MM IN DEPTH (HIGH CONFIDENCE LEVEL).
QL-A
IS THE HIGHEST QUALITY LEVEL AS PER AS5488 AND CONSISTS OF THE POSITIVE IDENTIFICATION OF THE ATTRIBUTE AND LOCATION OF A SUBSURFACE UTILITY AT A POINT TO AN ABSOLUTE SPATIAL POSITION IN THREE DIMENSIONS. THIS CAN BE ACHIEVED AT OPENED PITS AND IN THE POTHOLES WHERE THE UTILITY IS EXPOSED.
HORIZONTAL AND VERTICAL
TOLERANCE: -/+ 50MM.
QL-X
ELECTRONICALLY LOCATED WITH GROUND PENETRATING RADAR OR OTHER ELECTRONIC LOCATING TECHNIQUES NOT COMPLIANT WITH AS5488. ESTIMATED POSITIONAL TOLERANCE IS +/-300MM IN PLAN, +/-500MM IN DEPTH (HIGH CONFIDENCE LEVEL).
QL-Y
ELECTRONICALLY LOCATED BUT WITH REDUCED CONFIDENCE IN PLAN POSITION/DEPTH (MEDIUM CONFIDENCE LEVEL).
QL-Z
ELECTRONICALLY LOCATED WITH LOW CONFIDENCE LEVEL IN PLAN POSITION/DEPTH (LOW CONFIDENCE LEVEL).

LEGEND:

EOT = END OF TRACE
FH = FIRE HYDRANT
FOD = FULL OF DEBRIS
FOW = FULL OF WATER
GPR = GROUND PENETRATING RADAR
HPG = HIGH PRESSURE GAS
NO SIG = NO SIGNAL
REDUN = REDUNDANT
UTO = UNABLE TO OPEN
UTT = UNABLE TO TRACE
VD = VERTICAL DROP
VC = VITRIFIED CLAY

RL	CODE	DEPTH	PIPE DIAMETER	LOCATION QUALITY	NOTE
106.78	SSL	1.31	B	Ø100	EOT

LEGEND: (SEE NOTES 1)

C = COMMUNICATIONS LINES (UNDERGROUND) QUALITY
ED = ELECTRICITY LINES (OVERHEAD)
EU = ELECTRICITY LINE (UNDERGROUND) QUALITY
FH = FIRE HYDRANT LINE (UNDERGROUND) QUALITY
IR = IRRIGATION LINE (UNDERGROUND) QUALITY
G = GAS LINE (UNDERGROUND) QUALITY
O = OPTUS LINE (UNDERGROUND) QUALITY
S = SEWER LINE (UNDERGROUND) QUALITY
S* = SEWER LINE APPROXIMATE (DBYD PLANS)
SW = STORMWATER LINE (UNDERGROUND) QUALITY
T = TELSTRA LINES (UNDERGROUND) QUALITY
U = UNKNOWN SERVICE (UNDERGROUND) QUALITY
W = WATER DISTRIBUTION LINE (UNDERGROUND) QUALITY

NOTES 1

- THE PURPOSE OF THIS PLAN IS FOR DESIGN ONLY. CURRENT PLANS ISSUED BY SERVICE PROVIDERS THROUGH "BEFORE YOU DIG AUSTRALIA" ARE STILL REQUIRED. CONTRACTORS AND SUBCONTRACTORS WILL NEED TO EXERCISE THEIR OWN "DUTY OF CARE" AND SHOULD MAKE THEIR OWN BEFORE YOU DIG AUSTRALIA ENQUIRY BEFORE EXCAVATION/CONSTRUCTION. YOU MUST ENSURE "BEFORE YOU DIG AUSTRALIA" ARE CURRENT AS THEY HAVE VARYING EXPIRATION DATES, AND MAY REQUIRE RE-ISSUE OTHERWISE THE INFORMATION ON THIS PLAN MAY NO LONGER BE CURRENT.
- WARNING: UNKNOWN SERVICES MAY EXIST THAT COULD NOT BE ELECTRONICALLY DETECTED. THE DIAGRAMS OF THE SERVICE PROVIDER MAY NOT DEPICT ALL ASSETS WITHIN THEIR NETWORK AND SERVICE PROVIDERS MAY SHARE CONDUITS AND /OR TRENCHES AT THIS LOCATION.
- WARNING: SINGLE MARKED LINES MAY REPRESENT MULTIPLE CONDUITS, PIPES END/OR CABLES AT THIS LOCATION. THE RECORDING OF DEPTHS AND POSITION OF UTILITIES CANNOT BE GUARANTEED AS CORRECT. WE RECOMMEND NON DESTRUCTIVE DIGGING/POTHOLING TO EXPOSE SERVICES FOR ACCURATE IDENTIFICATION AND DEPTH.

CAUTION: SURESEARCH HAVE SURVEYED AND MARKED OUT EXISTING SERVICES IN THE AREA SPECIFIED BY THE CLIENT. THESE SERVICE LINES HAVE BEEN LOCATED BY ABOVE GROUND SERVICE TRACING METHODS AND HAVE NOT BEEN SIGHTED. CMS SURVEYORS HAVE THEN LOCATED THE LINE MARKED BY SURESEARCH. THE LOCATION OF THESE MARKED SERVICES ARE APPROXIMATE ONLY. THE POSITION OF THE MARKED SERVICE LINES HAS BEEN MADE WITH REFERENCE TO THE RELEVANT SERVICE AUTHORITY DIAGRAMS. ALL SERVICES MAY NOT HAVE BEEN SHOWN AND UTILITY DESCRIPTIONS HAVE BEEN TAKEN FROM UTILITY PROVIDED DIAGRAMS WHERE AVAILABLE. WE RECOMMEND NON DESTRUCTIVE DIGGING/POTHOLING TO EXPOSE MARKED SERVICES TO IDENTIFY AND SHOW EXACT DEPTH AND LOCATION OF SERVICE LINES PRIOR TO EARTHWORKS COMMENCING. UTILITIES PLOTTED ON THE PLAN THAT TERMINATE IN THE SPECIFIED AREA MAY GO TO FEATURES THAT HAVE NOT BEEN SHOWN ON THE BACKGROUND DETAIL SURVEY PROVIDED BY CLIENT. THE RISK REMAINS WITH THE CLIENT AND/OR SUB CONTRACTOR AND THEIR RESPONSIBILITY TO EXERCISE CAUTION AT ALL TIMES.

Notes:

- **BOUNDARY IDENTIFICATION HAS BEEN UNDERTAKEN.**
- **WALL TO BOUNDARY DIMENSIONS SHOWN HEREON MUST NOT BE USED FOR CONSTRUCTION.**
- **IF CONSTRUCTION IS INTENDED TO BE UNDERTAKEN ON OR ADJACENT TO PROPERTY BOUNDARIES THE BOUNDARIES OF THE LAND MUST BE MARKED OR THE BUILDING SETOUT.**
- **THIS SURVEY IS FOR DESIGN PURPOSES OF THE SUBJECT LAND ONLY. THIS PLAN MUST NOT BE USED FOR ANY OTHER MATTER, PURPOSE OR CONSTRUCTION SETOUT.**
- TREE SIZES ARE ESTIMATES ONLY.
- THIS PLAN HAS BEEN PREPARED FOR THE EXCLUSIVE USE OF DEPARTMENT OF EDUCATION SCHOOL INFRASTRUCTURE NSW.
- RELATIONSHIP OF IMPROVEMENTS TO BOUNDARIES IS DIAGRAMMATIC ONLY. WHERE OFFSETS ARE CRITICAL THEY SHOULD BE CONFIRMED BY FURTHER SURVEY.
- EXCEPT WHERE SHOWN BY DIMENSION LOCATION OF DETAIL WITH RESPECT TO BOUNDARIES IS INDICATIVE ONLY.
- ONLY VISIBLE SERVICES HAVE BEEN LOCATED. UNDERGROUND SERVICES HAVE NOT BEEN LOCATED. BEFORE YOU DIG AUSTRALIA (www.byda.com.au) SHOULD BE USED AND A FULL UTILITY INVESTIGATION, INCLUDING A UTILITY LOCATION SURVEY, SHOULD BE UNDERTAKEN BEFORE CARRYING OUT ANY CONSTRUCTION ACTIVITY IN OR NEAR THE SURVEYED AREA.
- SEWER MAIN PLOTTED FROM SYDNEY WATER SEWER DIAGRAM. LOCATION SHOULD BE MARKED ON SITE IF CRITICAL.
- CRITICAL SPOT LEVELS SHOULD BE CONFIRMED WITH SURVEYOR.

Notes:

- CONTOURS SHOWN DEPICT THE TOPOGRAPHY. THEY DO NOT REPRESENT THE EXACT LEVEL AT ANY PARTICULAR POINT. ONLY SPOT LEVELS SHOULD BE USED FOR CALCULATIONS OF QUANTITIES WITH CAUTION.
- CONTOUR INTERVAL - 0.5 metre. - SPOT LEVELS SHOULD BE ADOPTED.
- POSITION OF RIDGE LINES ARE DIAGRAMMATIC ONLY (NOT TO SCALE).
- THE INFORMATION IS ONLY TO BE USED AT A SCALE ACCURACY OF 1:600 AND 1:100 AS NOTED.
- DO NOT SCALE OFF THIS PLAN / FIGURED DIMENSIONS TO BE TAKEN IN PREFERENCE TO SCALED READINGS.
- COPYRIGHT © CMS SURVEYORS 2023.
- NO PART OF THIS SURVEY MAY BE REPRODUCED, STORED IN A RETRIEVAL SYSTEM OR TRANSMITTED IN ANY FORM, WITHOUT THE WRITTEN PERMISSION OF THE COPYRIGHT OWNER EXCEPT AS PERMITTED BY THE COPYRIGHT ACT 1968.
- ANY PERMITTED DOWNLOADING, ELECTRONIC STORAGE, DISPLAY, PRINT, COPY OR REPRODUCTION OF THIS SURVEY SHOULD CONTAIN NO ALTERATION OR ADDITION TO THE ORIGINAL SURVEY.
- THIS NOTICE MUST NOT BE ERASED.

KARL ROBERTSON
REGISTERED SURVEYOR BOSSI NUMBER 7835

2	UNDERGROUND DRAINAGE UPDATED	12/12/2024
1	FIRST ISSUE	19/10/2023

HORIZONTAL DATUM:
CO-ORDINATE SYSTEM: MGA 2020 (GROUND)
MARKS ADOPTED: PM 41908 & SSM 13702

VERTICAL DATUM:
DATUM: AUSTRALIAN HEIGHT DATUM (AHD)
B.M. ADOPTED: PM 41908
R.L. 43.871(CLASS LB)
SOURCE: S.C.I.M.S. (12/10/2023)

BEFORE YOU DIG www.byda.com.au Zero Damage - Zero Harm

0 6 12 18 24 30
SCALE 1:600

CLIENT:
DEPARTMENT OF EDUCATION SCHOOL INFRASTRUCTURE NSW

LGA: PENRITH

PLAN SHOWING SURVEY OF UNDERGROUND SERVICES OVER LOT 172 IN DP839785 No.46-54 SECOND AVENUE KINGSWOOD, NSW, 2747

CMS SURVEYORS
CMS SURVEYORS PTY LTD
ACN 096 240 201
PO Box 463 Dee Why, NSW, 2099
2/99A South Creek Road, Dee Why, NSW, 2099
☎ (02) 9971 4802
info@cmssurveyors.com.au
www.cmssurveyors.com.au

SURVEYED	DRAWN	CHECKED	APPROVED
HH/MB/JL	CJR/JL	HH/MB/JL	RM/JL

SURVEY INSTRUCTION	SCALE	DATE OF SURVEY
22695A	1:600@A1	25-28/09/23 & 11/12/24

DRAWING NAME **22695Aservice Kingswood PS (2312)**
SHEET 1 OF 19
ISSUE **2**
CAD FILE 22695Aservice 2 Kingswood PS (2312).dwg

A1

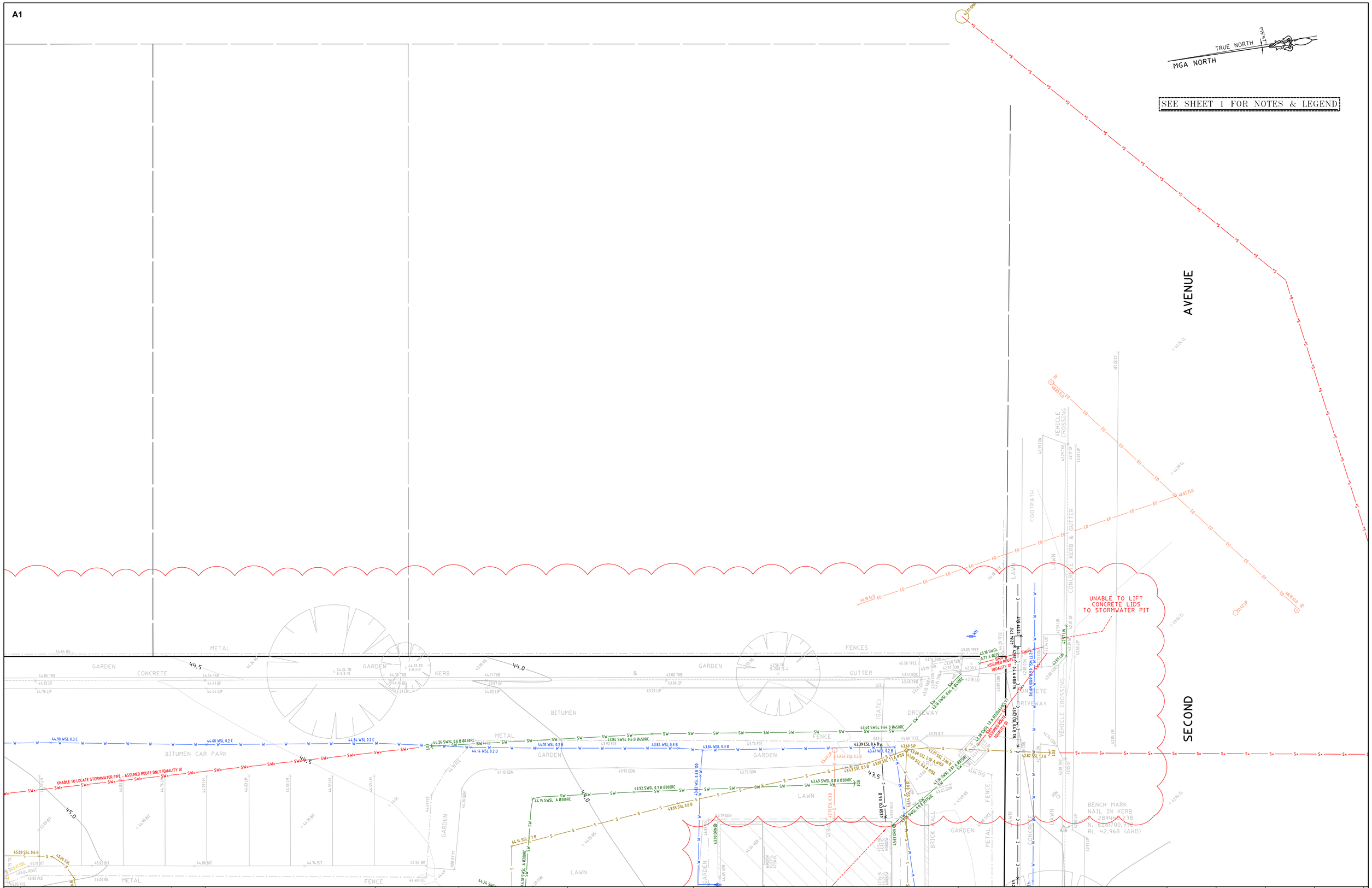

2	UNDERGROUND DRAINAGE UPDATED	12/12/2024
1	FIRST ISSUE	19/10/2023

HORIZONTAL DATUM:
CO-ORDINATE SYSTEM: MGA 2020 (GROUND)
MARKS ADOPTED: PM 41908 & SSM 13702

VERTICAL DATUM:
DATUM: AUSTRALIAN HEIGHT DATUM (AHD)
B.M. ADOPTED: PM 41908
R.L. 43.871 (CLASS LB)
SOURCE: S.C.I.M.S. (12/10/2023)

BEFORE YOU DIG www.byda.com.au
Zero Damage - Zero Harm

0 1 2 3 4 5
SCALE 1:100

CLIENT:
DEPARTMENT OF EDUCATION SCHOOL INFRASTRUCTURE NSW

LGA: PENRITH

PLAN SHOWING SURVEY OF UNDERGROUND SERVICES OVER LOT 172 IN DP839785 No.46-54 SECOND AVENUE KINGSWOOD, NSW, 2747

CMS SURVEYORS
CMS SURVEYORS PTY LTD
ACN 096 240 201
PO Box 463 Dee Why, NSW, 2099
2/99A South Creek Road, Dee Why, NSW, 2099
☎ (02) 9971 4802
✉ info@cmssurveyors.com.au
www.cmssurveyors.com.au

SURVEYED	DRAWN	CHECKED	APPROVED
HH/MB/JL	CJR/JL	HH/MB/JL	RM/JL

SURVEY INSTRUCTION	SCALE	DATE OF SURVEY
22695A	1:100@A1	25-28/09/23 & 11/12/24

DRAWING NAME **22695Aservice Kingswood PS (2312)**
SHEET 2 OF 19
ISSUE **2**
CAD FILE 22695Aservice 2 Kingswood PS (2312).dwg

A1

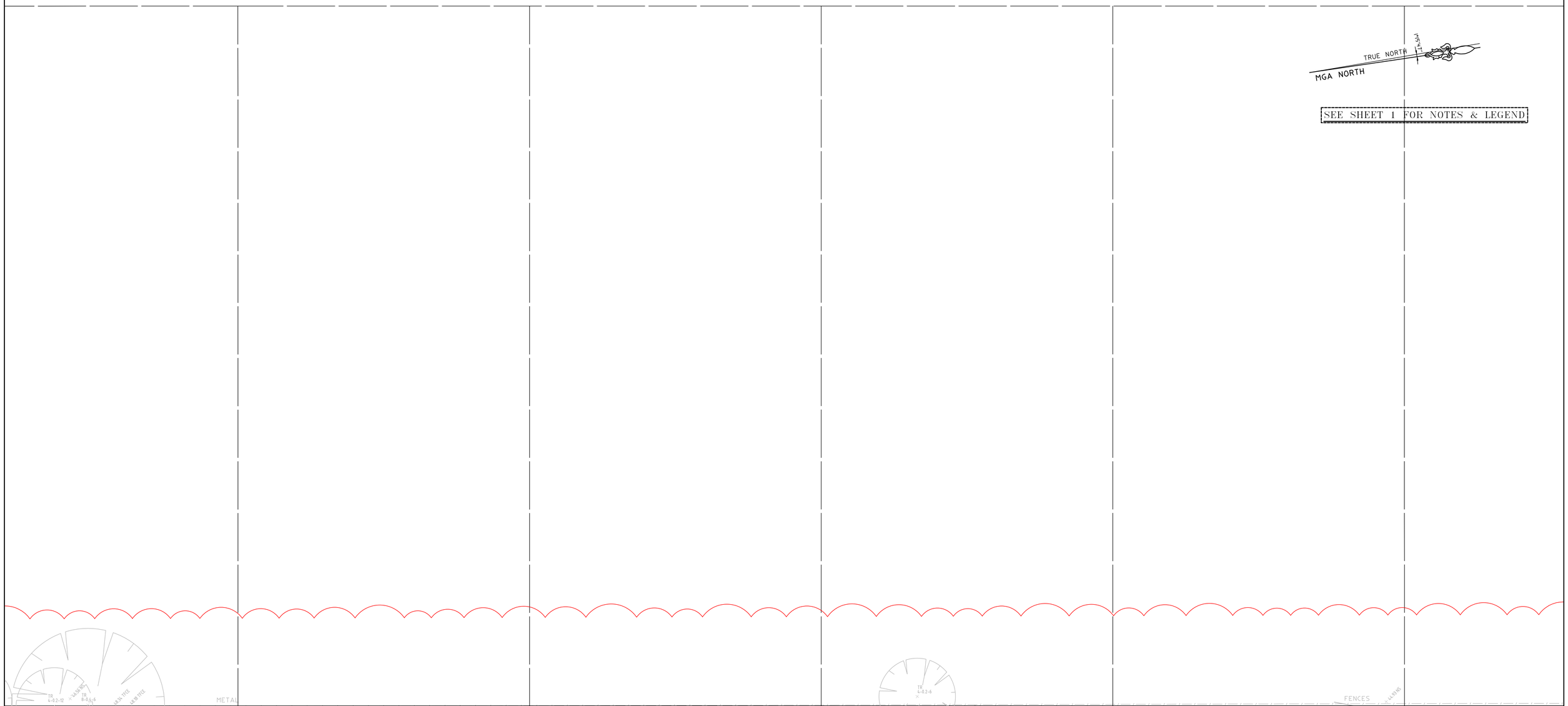

2	UNDERGROUND DRAINAGE UPDATED	12/12/2024
1	FIRST ISSUE	19/10/2023

HORIZONTAL DATUM:
CO-ORDINATE SYSTEM: MGA 2020 (GROUND)
MARKS ADOPTED: PM 41908 & SSM 13702

VERTICAL DATUM:
DATUM: AUSTRALIAN HEIGHT DATUM (AHD)
B.M. ADOPTED: PM 41908
R.L. 43.871 (CLASS LB)
SOURCE: S.C.I.M.S. (12/10/2023)

BEFORE YOU DIG
www.byda.com.au
Zero Damage - Zero Harm

0 1 2 3 4 5
SCALE 1:100

CLIENT:

DEPARTMENT OF EDUCATION SCHOOL INFRASTRUCTURE NSW

LGA: PENRITH

PLAN SHOWING SURVEY OF UNDERGROUND SERVICES OVER LOT 172 IN DP839785 No.46-54 SECOND AVENUE KINGSWOOD, NSW, 2747

CMS SURVEYORS
CMS SURVEYORS PTY LTD
ACN 096 240 201
PO Box 463 Dee Why, NSW, 2099
2/99A South Creek Road, Dee Why, NSW, 2099
☎ (02) 9971 4802
✉ info@cmssurveyors.com.au
www.cmssurveyors.com.au

SURVEYED HH/MB/JL	DRAWN CJR/JL	CHECKED HH/MB/JL	APPROVED RM/JL
SURVEY INSTRUCTION 22695A	SCALE 1:100@A1	DATE OF SURVEY 25-28/09/23 & 11/12/24	
DRAWING NAME 22695Aservice Kingswood PS (2312)		SHEET 3 OF 19	ISSUE 2
CAD FILE 22695Aservice 2 Kingswood PS (2312).dwg			

A1

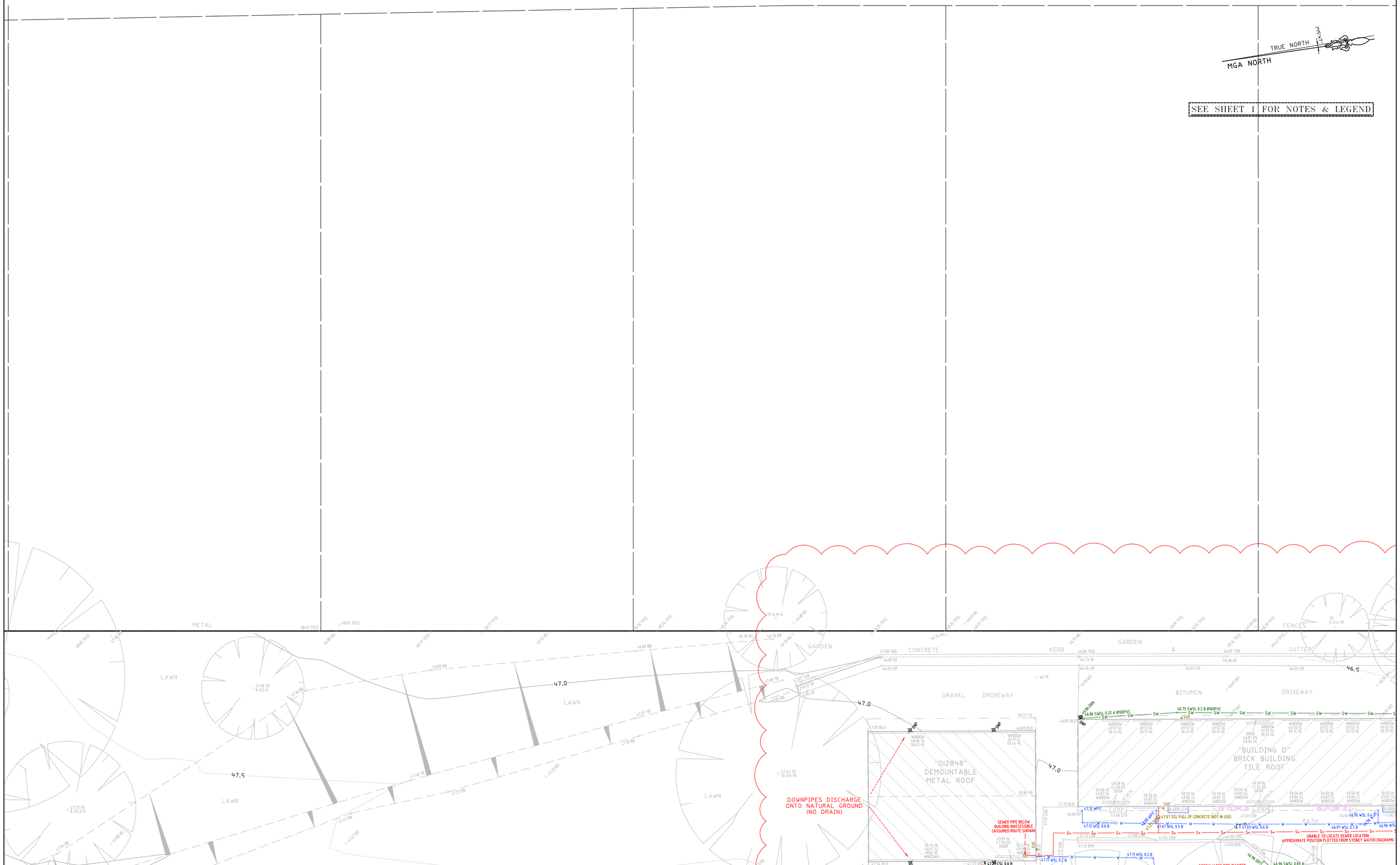

2	UNDERGROUND DRAINAGE UPDATED	12/12/2024
1	FIRST ISSUE	19/10/2023

HORIZONTAL DATUM:
CO-ORDINATE SYSTEM: MGA 2020 (GROUND)
MARKS ADOPTED: PM 41908 & SSM 13702

VERTICAL DATUM:
DATUM: AUSTRALIAN HEIGHT DATUM (AHD)
B.M. ADOPTED: PM 41908
R.L. 43.871 (CLASS LB)
SOURCE: S.C.I.M.S. (12/10/2023)

BEFORE YOU DIG www.byda.com.au Zero Damage - Zero Harm

0 1 2 3 4 5
SCALE 1:100

CLIENT:

DEPARTMENT OF EDUCATION SCHOOL INFRASTRUCTURE NSW

LGA: PENRITH

PLAN SHOWING SURVEY OF UNDERGROUND SERVICES OVER LOT 172 IN DP839785 No.46-54 SECOND AVENUE KINGSWOOD, NSW, 2747

CMS SURVEYORS
CMS SURVEYORS PTY LTD
ACN 096 240 201
PO Box 463 Dee Why, NSW, 2099
2/99A South Creek Road, Dee Why, NSW, 2099
☎ (02) 9971 4802
✉ info@cmssurveyors.com.au
www.cmssurveyors.com.au

SURVEYED	DRAWN	CHECKED	APPROVED
HH/MB/JL	CJR/JL	HH/MB/JL	RM/JL

SURVEY INSTRUCTION	SCALE	DATE OF SURVEY
22695A	1:100@A1	25-28/09/23 & 11/12/24

DRAWING NAME	SHEET	ISSUE
22695Aservice Kingswood PS (2312)	4 OF 19	2

CAD FILE 22695Aservice 2 Kingswood PS (2312).dwg

A1

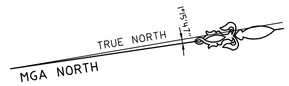

SEE SHEET 1 FOR NOTES & LEGEND

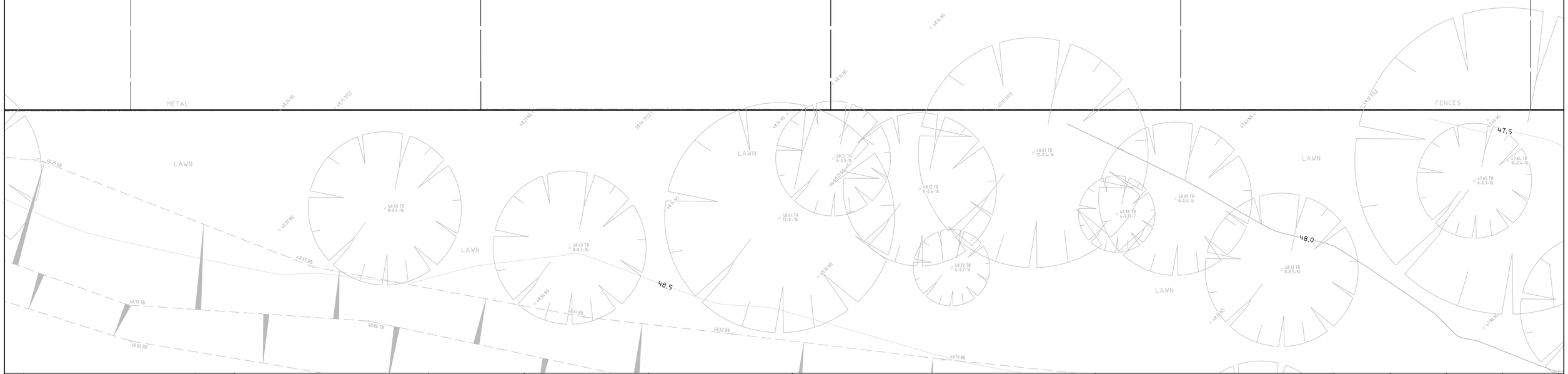

2	UNDERGROUND DRAINAGE UPDATED	12/12/2024
1	FIRST ISSUE	19/10/2023

HORIZONTAL DATUM:
CO-ORDINATE SYSTEM: MGA 2020 (GROUND)
MARKS ADOPTED: PM 41908 & SSM 13702

VERTICAL DATUM:
DATUM: AUSTRALIAN HEIGHT DATUM (AHD)
B.M. ADOPTED: PM 41908
R.L. 43.871 (CLASS LB)
SOURCE: S.C.I.M.S. (12/10/2023)

BEFORE YOU DIG
www.byda.com.au
Zero Damage - Zero Harm

0 1 2 3 4 5
SCALE 1:100

CLIENT:

DEPARTMENT OF EDUCATION SCHOOL INFRASTRUCTURE NSW

LGA: PENRITH

PLAN SHOWING SURVEY OF UNDERGROUND SERVICES OVER LOT 172 IN DP839785 No.46-54 SECOND AVENUE KINGSWOOD, NSW, 2747

CMS SURVEYORS
CMS SURVEYORS PTY LTD
ACN 096 240 201
PO Box 463 Dee Why, NSW, 2099
2/99A South Creek Road, Dee Why, NSW, 2099
☎ (02) 9971 4802
✉ info@cmssurveyors.com.au
www.cmssurveyors.com.au

SURVEYED	DRAWN	CHECKED	APPROVED
HH/MB/JL	CJR/JL	HH/MB/JL	RM/JL

SURVEY INSTRUCTION	SCALE	DATE OF SURVEY
22695A	1:100@A1	25-28/09/23 & 11/12/24

DRAWING NAME **22695Aservice Kingswood PS (2312)**
SHEET 5 OF 19
ISSUE **2**
CAD FILE 22695Aservice 2 Kingswood PS (2312).dwg

A1



2	UNDERGROUND DRAINAGE UPDATED	12/12/2024
1	FIRST ISSUE	19/10/2023

HORIZONTAL DATUM:
CO-ORDINATE SYSTEM: MGA 2020 (GROUND)
MARKS ADOPTED: PM 41908 & SSM 13702

VERTICAL DATUM:
DATUM: AUSTRALIAN HEIGHT DATUM (AHD)
B.M. ADOPTED: PM 41908
R.L. 43.871 (CLASS LB)
SOURCE: S.C.I.M.S. (12/10/2023)

BEFORE YOU DIG www.byda.com.au
Zero Damage - Zero Harm

0 1 2 3 4 5
SCALE 1:100

CLIENT:
DEPARTMENT OF EDUCATION SCHOOL INFRASTRUCTURE NSW

LGA: PENRITH

PLAN SHOWING SURVEY OF UNDERGROUND SERVICES OVER LOT 172 IN DP839785 No.46-54 SECOND AVENUE KINGSWOOD, NSW, 2747

CMS SURVEYORS
CMS SURVEYORS PTY LTD
ACN 096 240 201
PO Box 463 Dee Why, NSW, 2099
2/99A South Creek Road, Dee Why, NSW, 2099
☎ (02) 9971 4802
✉ info@cmssurveyors.com.au
www.cmssurveyors.com.au

SURVEYED	DRAWN	CHECKED	APPROVED
HH/MB/JL	CJR/JL	HH/MB/JL	RM/JL

SURVEY INSTRUCTION	SCALE	DATE OF SURVEY
22695A	1:100@A1	25-28/09/23 & 11/12/24

DRAWING NAME	SHEET	ISSUE
22695Aservice Kingswood PS (2312)	6 OF 19	2

CAD FILE 22695Aservice 2 Kingswood PS (2312).dwg

A1



SEE SHEET 1 FOR NOTES & LEGEND

2	UNDERGROUND DRAINAGE UPDATED	12/12/2024
1	FIRST ISSUE	19/10/2023

HORIZONTAL DATUM:
CO-ORDINATE SYSTEM: MGA 2020 (GROUND)
MARKS ADOPTED: PM 41908 & SSM 13702

VERTICAL DATUM:
DATUM: AUSTRALIAN HEIGHT DATUM (AHD)
B.M. ADOPTED: PM 41908
R.L. 43.871 (CLASS LB)
SOURCE: S.C.I.M.S. (12/10/2023)

BEFORE YOU DIG www.byda.com.au Zero Damage - Zero Harm

0 1 2 3 4 5
SCALE 1:100

CLIENT:

DEPARTMENT OF EDUCATION SCHOOL INFRASTRUCTURE NSW

LGA: PENRITH

PLAN SHOWING SURVEY OF UNDERGROUND SERVICES OVER LOT 172 IN DP839785 No.46-54 SECOND AVENUE KINGSWOOD, NSW, 2747

CMS SURVEYORS

CMS SURVEYORS PTY LTD
ACN 096 240 201
PO Box 463 Dee Why, NSW, 2099
2/99A South Creek Road, Dee Why, NSW, 2099
☎ (02) 9971 4802
✉ info@cmssurveyors.com.au
www.cmssurveyors.com.au

SURVEYED	DRAWN	CHECKED	APPROVED
HH/MB/JL	CJR/JL	HH/MB/JL	RM/JL

SURVEY INSTRUCTION	SCALE	DATE OF SURVEY
22695A	1:100@A1	25-28/09/23 & 11/12/24

DRAWING NAME **22695Aservice Kingswood PS (2312)**

SHEET 7 OF 19

ISSUE **2**

CAD FILE 22695Aservice 2 Kingswood PS (2312).dwg

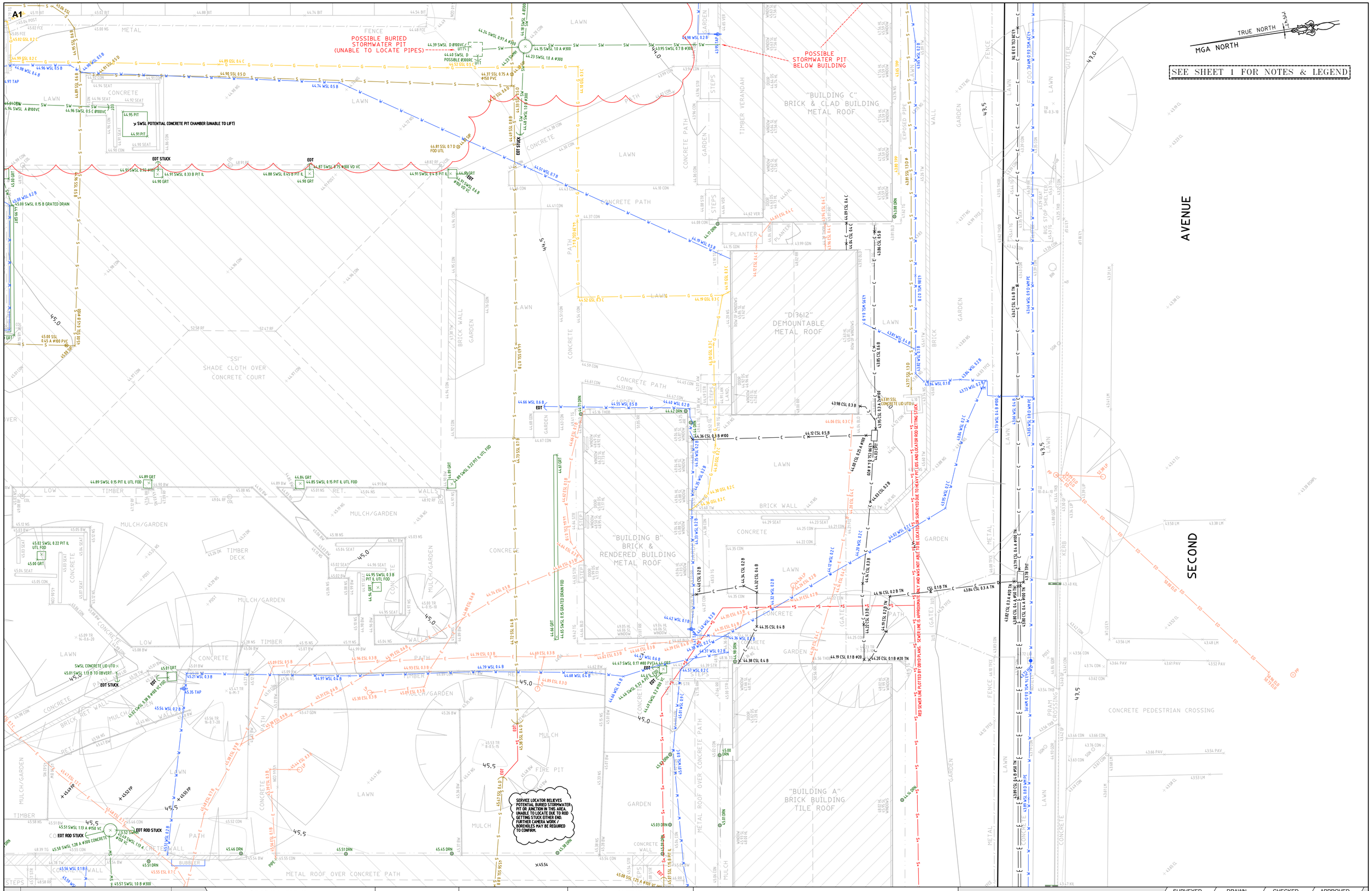

2	UNDERGROUND DRAINAGE UPDATED	12/12/2024
1	FIRST ISSUE	19/10/2023

HORIZONTAL DATUM:
CO-ORDINATE SYSTEM: MGA 2020 (GROUND)
MARKS ADOPTED: PM 41908 & SSM 13702

VERTICAL DATUM:
DATUM: AUSTRALIAN HEIGHT DATUM (AHD)
B.M. ADOPTED: PM 41908
R.L. 43.871 (CLASS LB)
SOURCE: S.C.I.M.S. (12/10/2023)

BEFORE YOU DIG www.byda.com.au
Zero Damage - Zero Harm

0 1 2 3 4 5
SCALE 1:100

CLIENT:
DEPARTMENT OF EDUCATION SCHOOL INFRASTRUCTURE NSW

LGA: PENRITH

PLAN SHOWING SURVEY OF UNDERGROUND SERVICES OVER LOT 172 IN DP839785 No.46-54 SECOND AVENUE KINGSWOOD, NSW, 2747

CMS SURVEYORS
CMS SURVEYORS PTY LTD
ACN 096 240 201
PO Box 463 Dee Why, NSW, 2099
2/99A South Creek Road, Dee Why, NSW, 2099
☎ (02) 9971 4802
✉ info@cmssurveyors.com.au
www.cmssurveyors.com.au

SURVEYED	DRAWN	CHECKED	APPROVED
HH/MB/JL	CJR/JL	HH/MB/JL	RM/JL

SURVEY INSTRUCTION	SCALE	DATE OF SURVEY
22695A	1:100@A1	25-28/09/23 & 11/12/24

DRAWING NAME	SHEET	ISSUE
22695Aservice Kingswood PS (2312)	8 OF 19	2

CAD FILE 22695Aservice 2 Kingswood PS (2312).dwg

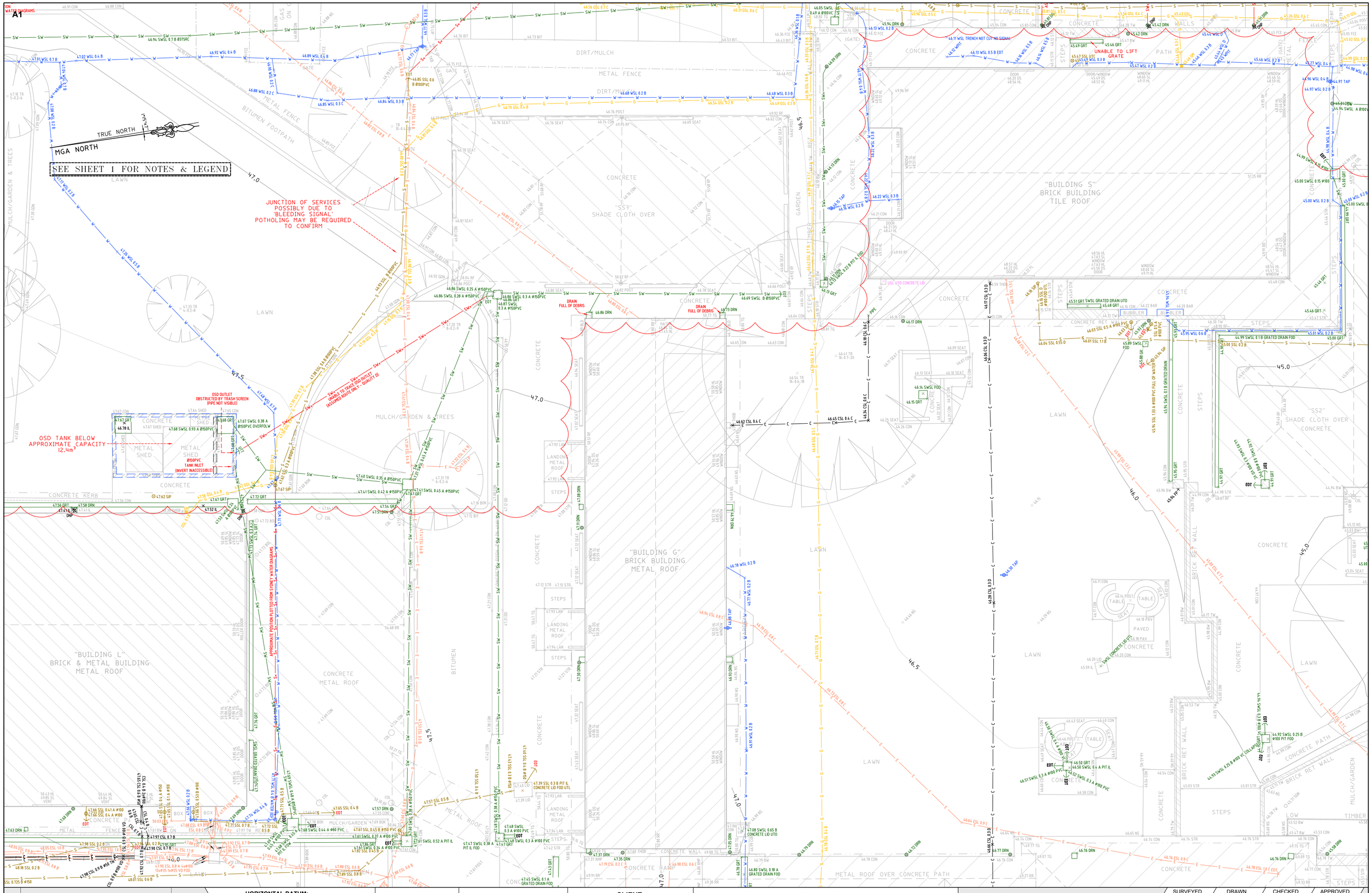

2	UNDERGROUND DRAINAGE UPDATED	12/12/2024
1	FIRST ISSUE	19/10/2023

HORIZONTAL DATUM:
CO-ORDINATE SYSTEM: MGA 2020 (GROUND)
MARKS ADOPTED: PM 41908 & SSM 13702

VERTICAL DATUM:
DATUM: AUSTRALIAN HEIGHT DATUM (AHD)
B.M. ADOPTED: PM 41908
R.L. 43.871 (CLASS LB)
SOURCE: S.C.I.M.S. (12/10/2023)

BEFORE YOU DIG www.1dyda.com.au Zero Damage - Zero Harm

0 1 2 3 4 5
SCALE 1:100

CLIENT:
DEPARTMENT OF EDUCATION
SCHOOL INFRASTRUCTURE NSW

LGA: PENRITH

PLAN SHOWING SURVEY OF UNDERGROUND SERVICES OVER LOT 172 IN DP839785 No.46-54 SECOND AVENUE KINGSWOOD, NSW, 2747

CMS SURVEYORS
CMS SURVEYORS PTY LTD
ACN 096 240 201
PO Box 463 Dee Why, NSW, 2099
2/99A South Creek Road, Dee Why, NSW, 2099
☎ (02) 9971 4802
info@cmssurveyors.com.au
www.cmssurveyors.com.au

SURVEYED HH/MB/JL	DRAWN CJR/JL	CHECKED HH/MB/JL	APPROVED RM/JL
SURVEY INSTRUCTION 22695A	SCALE 1:100@A1	DATE OF SURVEY 25-28/09/23 & 11/12/24	
DRAWING NAME 22695Aservice Kingswood PS (2312)		SHEET 9 OF 19	ISSUE 2
CAD FILE 22695Aservice 2 Kingswood PS (2312).dwg			

A1

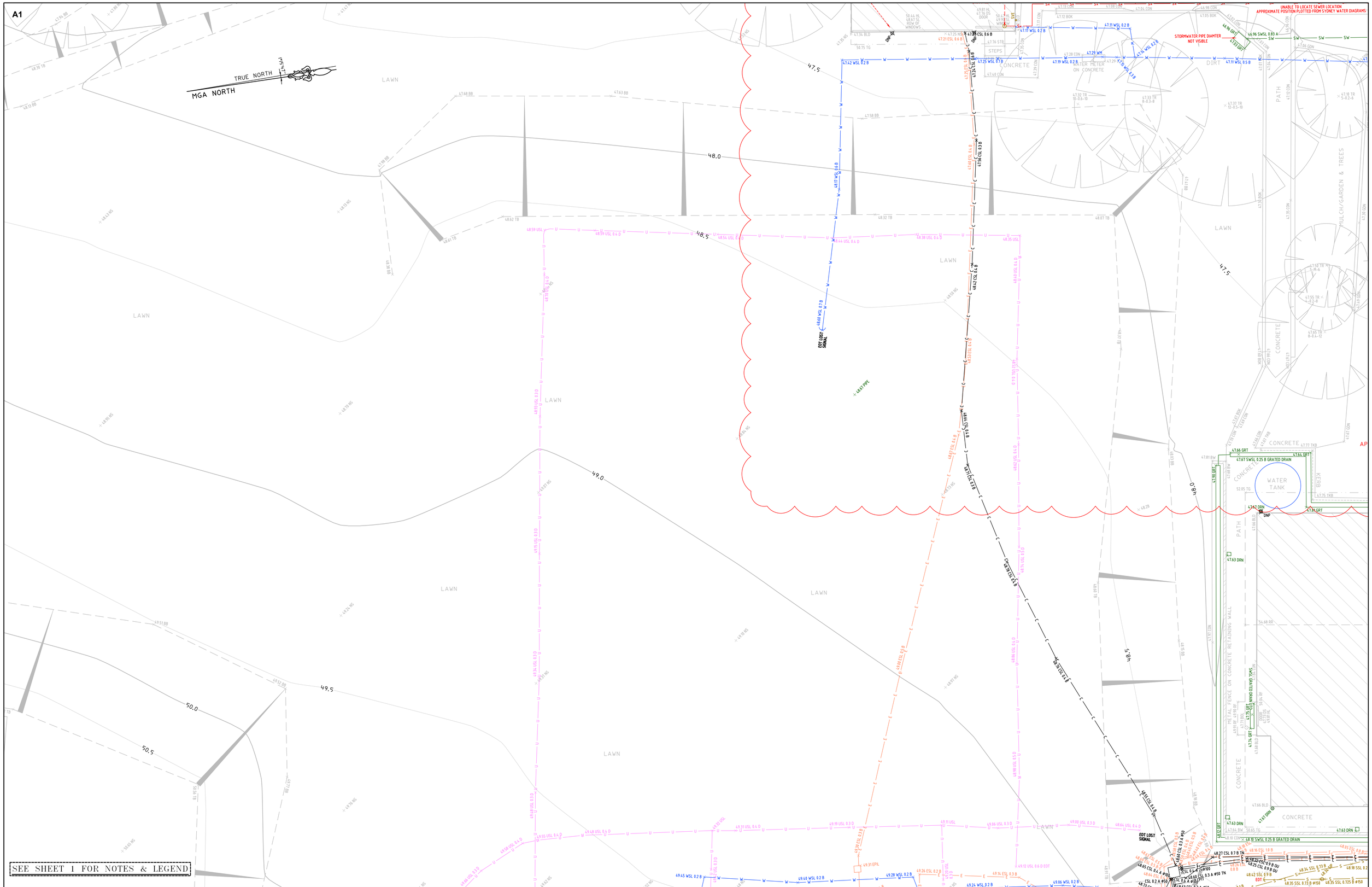

2	UNDERGROUND DRAINAGE UPDATED	12/12/2024
1	FIRST ISSUE	19/10/2023

HORIZONTAL DATUM:
CO-ORDINATE SYSTEM: MGA 2020 (GROUND)
MARKS ADOPTED: PM 41908 & SSM 13702

VERTICAL DATUM:
DATUM: AUSTRALIAN HEIGHT DATUM (AHD)
B.M. ADOPTED: PM 41908
R.L. 43.871 (CLASS LB)
SOURCE: S.C.I.M.S. (12/10/2023)

BEFORE YOU DIG www.byda.com.au Zero Damage - Zero Harm

0 1 2 3 4 5
SCALE 1:100

CLIENT:
DEPARTMENT OF EDUCATION SCHOOL INFRASTRUCTURE NSW

LGA: PENRITH

PLAN SHOWING SURVEY OF UNDERGROUND SERVICES OVER LOT 172 IN DP839785 No.46-54 SECOND AVENUE KINGSWOOD, NSW, 2747

CMS SURVEYORS
CMS SURVEYORS PTY LTD
ACN 096 240 201
PO Box 463 Dee Why, NSW, 2099
2/99A South Creek Road, Dee Why, NSW, 2099
☎ (02) 9971 4802
info@cmssurveyors.com.au
www.cmssurveyors.com.au

SURVEYED	DRAWN	CHECKED	APPROVED
HH/MB/JL	CJR/JL	HH/MB/JL	RM/JL

SURVEY INSTRUCTION	SCALE	DATE OF SURVEY
22695A	1:100@A1	25-28/09/23 & 11/12/24

DRAWING NAME	SHEET	ISSUE
22695Aservice Kingswood PS (2312)	10 OF 19	2

CAD FILE 22695Aservice 2 Kingswood PS (2312).dwg

A1



2	UNDERGROUND DRAINAGE UPDATED	12/12/2024
1	FIRST ISSUE	19/10/2023

HORIZONTAL DATUM:
CO-ORDINATE SYSTEM: MGA 2020 (GROUND)
MARKS ADOPTED: PM 41908 & SSM 13702

VERTICAL DATUM:
DATUM: AUSTRALIAN HEIGHT DATUM (AHD)
B.M. ADOPTED: PM 41908
R.L. 43.871 (CLASS LB)
SOURCE: S.C.I.M.S. (12/10/2023)

BEFORE YOU DIG
www.byda.com.au
Zero Damage - Zero Harm

0 1 2 3 4 5
SCALE 1:100

CLIENT:
DEPARTMENT OF EDUCATION SCHOOL INFRASTRUCTURE NSW

LGA: PENRITH

PLAN SHOWING SURVEY OF UNDERGROUND SERVICES OVER LOT 172 IN DP839785 No.46-54 SECOND AVENUE KINGSWOOD, NSW, 2747

CMS SURVEYORS
CMS SURVEYORS PTY LTD
ACN 096 240 201
PO Box 463 Dee Why, NSW, 2099
2/99A South Creek Road, Dee Why, NSW, 2099
☎ (02) 9971 4802
info@cmssurveyors.com.au
www.cmssurveyors.com.au

SURVEYED	DRAWN	CHECKED	APPROVED
HH/MB/JL	CJR/JL	HH/MB/JL	RM/JL

SURVEY INSTRUCTION	SCALE	DATE OF SURVEY
22695A	1:100@A1	25-28/09/23 & 11/12/24

DRAWING NAME **22695Aservice Kingswood PS (2312)**
SHEET 11 OF 19
ISSUE **2**
CAD FILE 22695Aservice 2 Kingswood PS (2312).dwg

A1

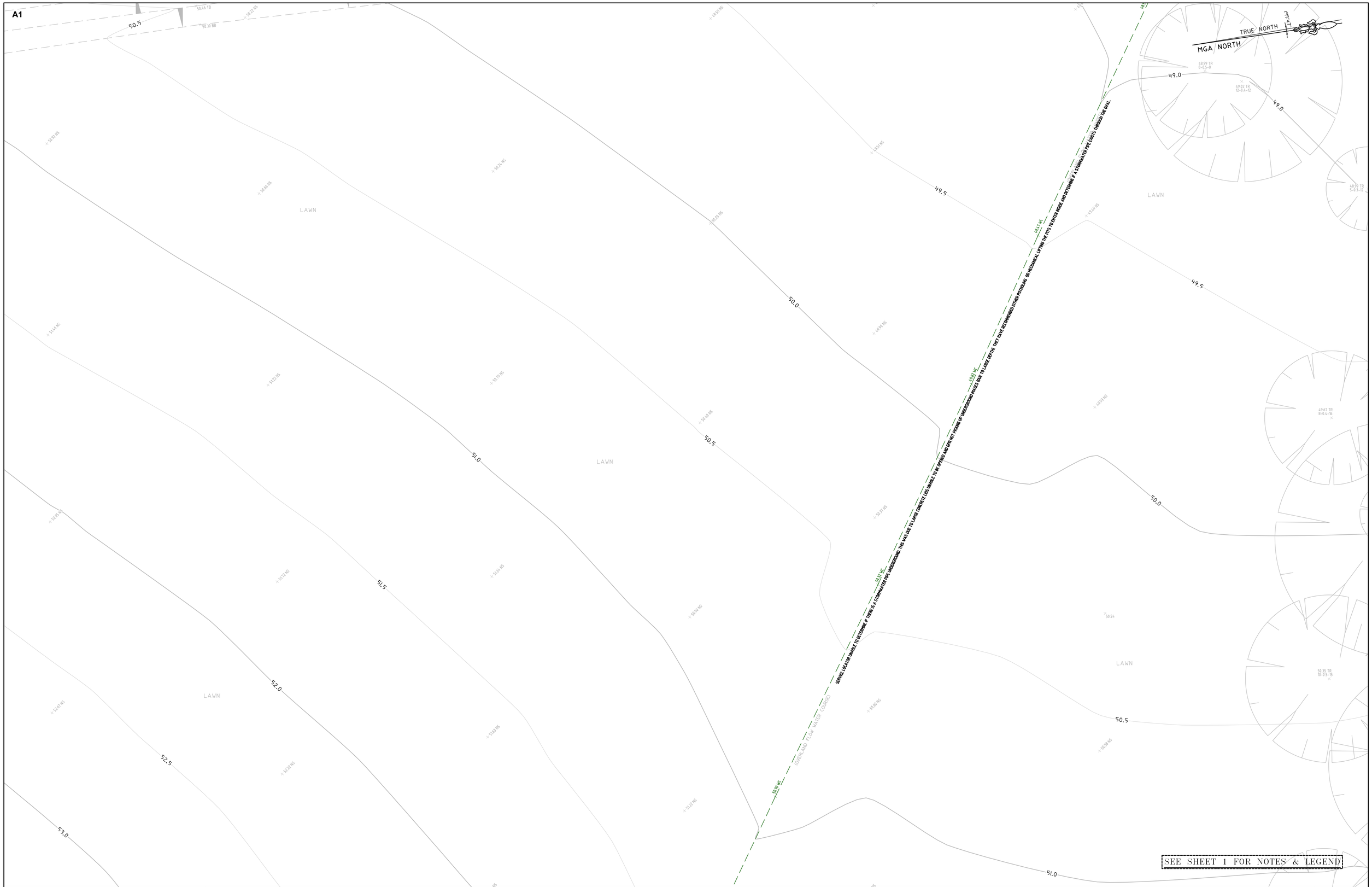

SEE SHEET 1 FOR NOTES & LEGEND

2	UNDERGROUND DRAINAGE UPDATED	12/12/2024
1	FIRST ISSUE	19/10/2023

HORIZONTAL DATUM:
CO-ORDINATE SYSTEM: MGA 2020 (GROUND)
MARKS ADOPTED: PM 41908 & SSM 13702

VERTICAL DATUM:
DATUM: AUSTRALIAN HEIGHT DATUM (AHD)
B.M. ADOPTED: PM 41908
R.L. 43.871 (CLASS LB)
SOURCE: S.C.I.M.S. (12/10/2023)

BEFORE YOU DIG www.byda.com.au Zero Damage - Zero Harm

0 1 2 3 4 5
SCALE 1:100

CLIENT:
DEPARTMENT OF EDUCATION SCHOOL INFRASTRUCTURE NSW

LGA: PENRITH

PLAN SHOWING SURVEY OF UNDERGROUND SERVICES OVER LOT 172 IN DP839785 No.46-54 SECOND AVENUE KINGSWOOD, NSW, 2747

CMS SURVEYORS
CMS SURVEYORS PTY LTD
ACN 096 240 201
PO Box 463 Dee Why, NSW, 2099
2/99A South Creek Road, Dee Why, NSW, 2099
☎ (02) 9971 4802
info@cmssurveyors.com.au
www.cmssurveyors.com.au

SURVEYED	DRAWN	CHECKED	APPROVED
HH/MB/JL	CJR/JL	HH/MB/JL	RM/JL

SURVEY INSTRUCTION	SCALE	DATE OF SURVEY
22695A	1:100@A1	25-28/09/23 & 11/12/24

DRAWING NAME **22695Aservice Kingswood PS (2312)**
SHEET 12 OF 19
ISSUE **2**
CAD FILE 22695Aservice 2 Kingswood PS (2312).dwg

A1



SEE SHEET 1 FOR NOTES & LEGEND

2	UNDERGROUND DRAINAGE UPDATED	12/12/2024
1	FIRST ISSUE	19/10/2023

HORIZONTAL DATUM:
CO-ORDINATE SYSTEM: MGA 2020 (GROUND)
MARKS ADOPTED: PM 41908 & SSM 13702

VERTICAL DATUM:
DATUM: AUSTRALIAN HEIGHT DATUM (AHD)
B.M. ADOPTED: PM 41908
R.L. 43.871 (CLASS LB)
SOURCE: S.C.I.M.S. (12/10/2023)

BEFORE YOU DIG www.byda.com.au Zero Damage - Zero Harm

0 1 2 3 4 5
SCALE 1:100

CLIENT:

DEPARTMENT OF EDUCATION SCHOOL INFRASTRUCTURE NSW

LGA: PENRITH

PLAN SHOWING SURVEY OF UNDERGROUND SERVICES OVER LOT 172 IN DP839785 No.46-54 SECOND AVENUE KINGSWOOD, NSW, 2747

CMS SURVEYORS PTY LTD
ACN 096 240 201
PO Box 463 Dee Why, NSW, 2099
2/99A South Creek Road, Dee Why, NSW, 2099
☎ (02) 9971 4802
✉ info@cmssurveyors.com.au
www.cmssurveyors.com.au

SURVEYED	DRAWN	CHECKED	APPROVED
HH/MB/JL	CJR/JL	HH/MB/JL	RM/JL

SURVEY INSTRUCTION	SCALE	DATE OF SURVEY
22695A	1:100@A1	25-28/09/23 & 11/12/24

DRAWING NAME **22695Aservice Kingswood PS (2312)**
SHEET 13 OF 19
ISSUE **2**
CAD FILE 22695Aservice 2 Kingswood PS (2312).dwg

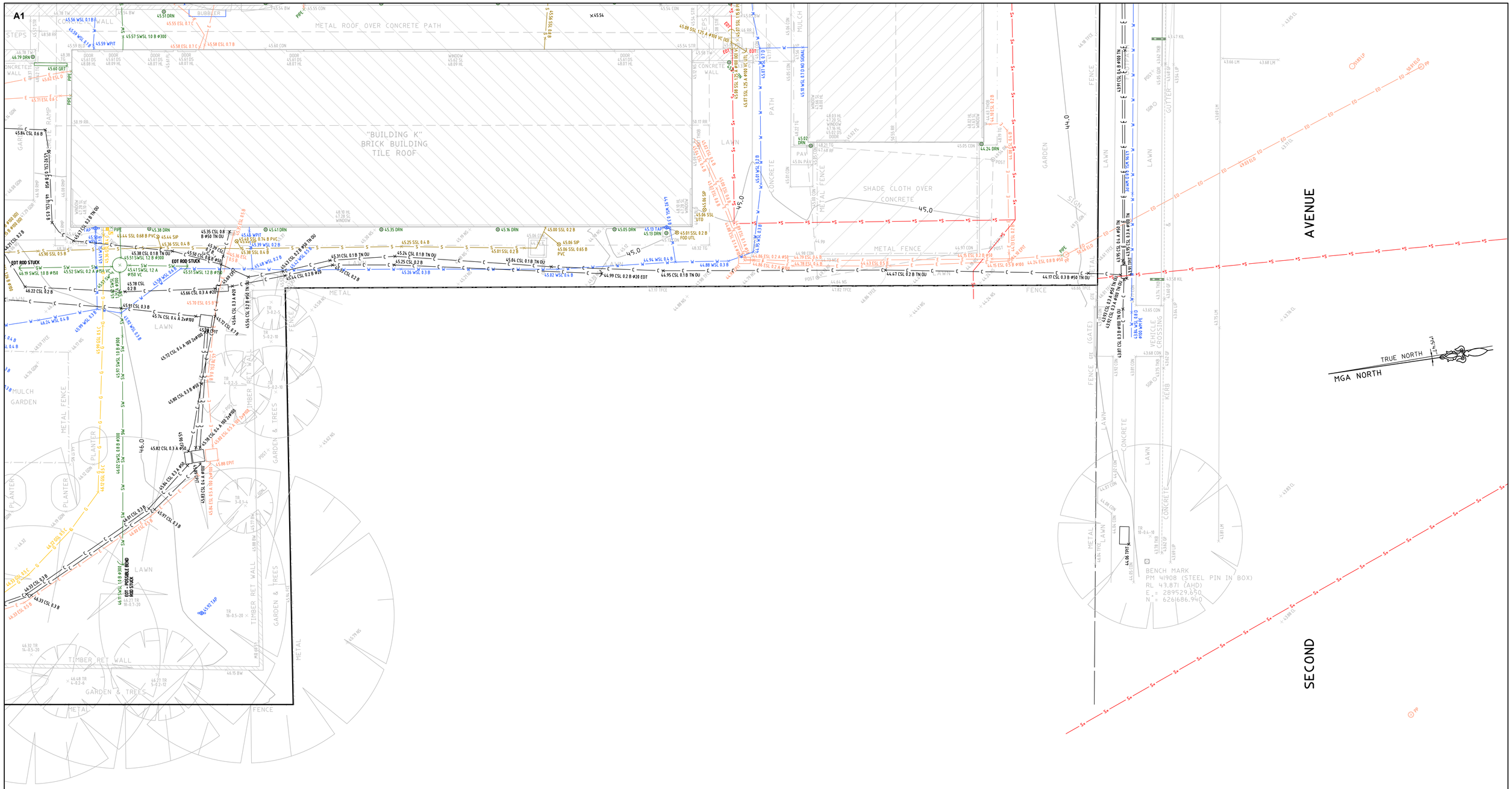

SEE SHEET 1 FOR NOTES & LEGEND

2	UNDERGROUND DRAINAGE UPDATED	12/12/2024
1	FIRST ISSUE	19/10/2023

HORIZONTAL DATUM:
CO-ORDINATE SYSTEM: MGA 2020 (GROUND)
MARKS ADOPTED: PM 41908 & SSM 13702

VERTICAL DATUM:
DATUM: AUSTRALIAN HEIGHT DATUM (AHD)
B.M. ADOPTED: PM 41908
R.L. 43.871 (CLASS LB)
SOURCE: S.C.I.M.S. (12/10/2023)

BEFORE YOU DIG www.1ipts.com.au Zero Damage - Zero Harm

0 1 2 3 4 5
SCALE 1:100

CLIENT:
DEPARTMENT OF EDUCATION SCHOOL INFRASTRUCTURE NSW

LGA: PENRITH

PLAN SHOWING SURVEY OF UNDERGROUND SERVICES OVER LOT 172 IN DP839785 No.46-54 SECOND AVENUE KINGSWOOD, NSW, 2747

CMS SURVEYORS
CMS SURVEYORS PTY LTD
ACN 096 240 201
PO Box 463 Dee Why, NSW, 2099
2/99A South Creek Road, Dee Why, NSW, 2099
☎ (02) 9971 4802
✉ info@cmssurveyors.com.au
www.cmssurveyors.com.au

SURVEYED	DRAWN	CHECKED	APPROVED
HH/MB/JL	CJR/JL	HH/MB/JL	RM/JL
SURVEY INSTRUCTION 22695A	SCALE 1:100@A1	DATE OF SURVEY 25-28/09/23 & 11/12/24	
DRAWING NAME 22695Aservice Kingswood PS (2312)		SHEET 14 OF 19	ISSUE 2
CAD FILE 22695Aservice 2 Kingswood PS (2312).dwg			

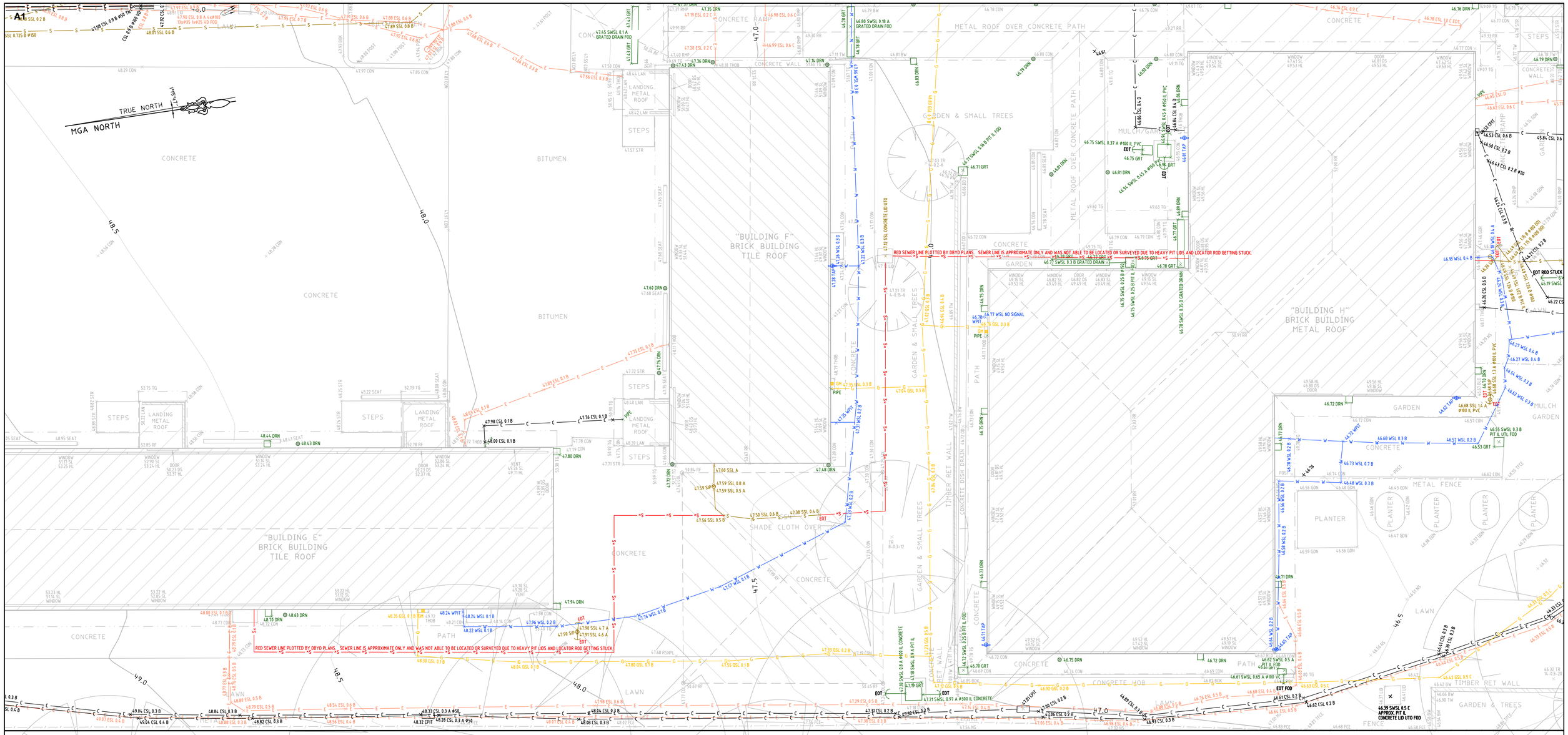

SEE SHEET 1 FOR NOTES & LEGEND

2	UNDERGROUND DRAINAGE UPDATED	12/12/2024
1	FIRST ISSUE	19/10/2023

HORIZONTAL DATUM:
CO-ORDINATE SYSTEM: MGA 2020 (GROUND)
MARKS ADOPTED: PM 41908 & SSM 13702

VERTICAL DATUM:
DATUM: AUSTRALIAN HEIGHT DATUM (AHD)
B.M. ADOPTED: PM 41908
R.L. 43.871 (CLASS LB)
SOURCE: S.C.I.M.S. (12/10/2023)

BEFORE YOU DIG www.byda.com.au Zero Damage - Zero Harm

0 1 2 3 4 5
SCALE 1:100

CLIENT:
DEPARTMENT OF EDUCATION SCHOOL INFRASTRUCTURE NSW

LGA: PENRITH

PLAN SHOWING SURVEY OF UNDERGROUND SERVICES OVER LOT 172 IN DP839785 No.46-54 SECOND AVENUE KINGSWOOD, NSW, 2747

CMS SURVEYORS
CMS SURVEYORS PTY LTD
ACN 096 240 201
PO Box 463 Dee Why, NSW, 2099
2/99A South Creek Road, Dee Why, NSW, 2099
☎ (02) 9971 4802
info@cmssurveyors.com.au
www.cmssurveyors.com.au

SURVEYED	DRAWN	CHECKED	APPROVED
HH/MB/JL	CJR/JL	HH/MB/JL	RM/JL

SURVEY INSTRUCTION	SCALE	DATE OF SURVEY
22695A	1:100@A1	25-28/09/23 & 11/12/24

DRAWING NAME	SHEET	ISSUE
22695Aservice Kingswood PS (2312)	15 OF 19	2

CAD FILE 22695Aservice 2 Kingswood PS (2312).dwg

A1

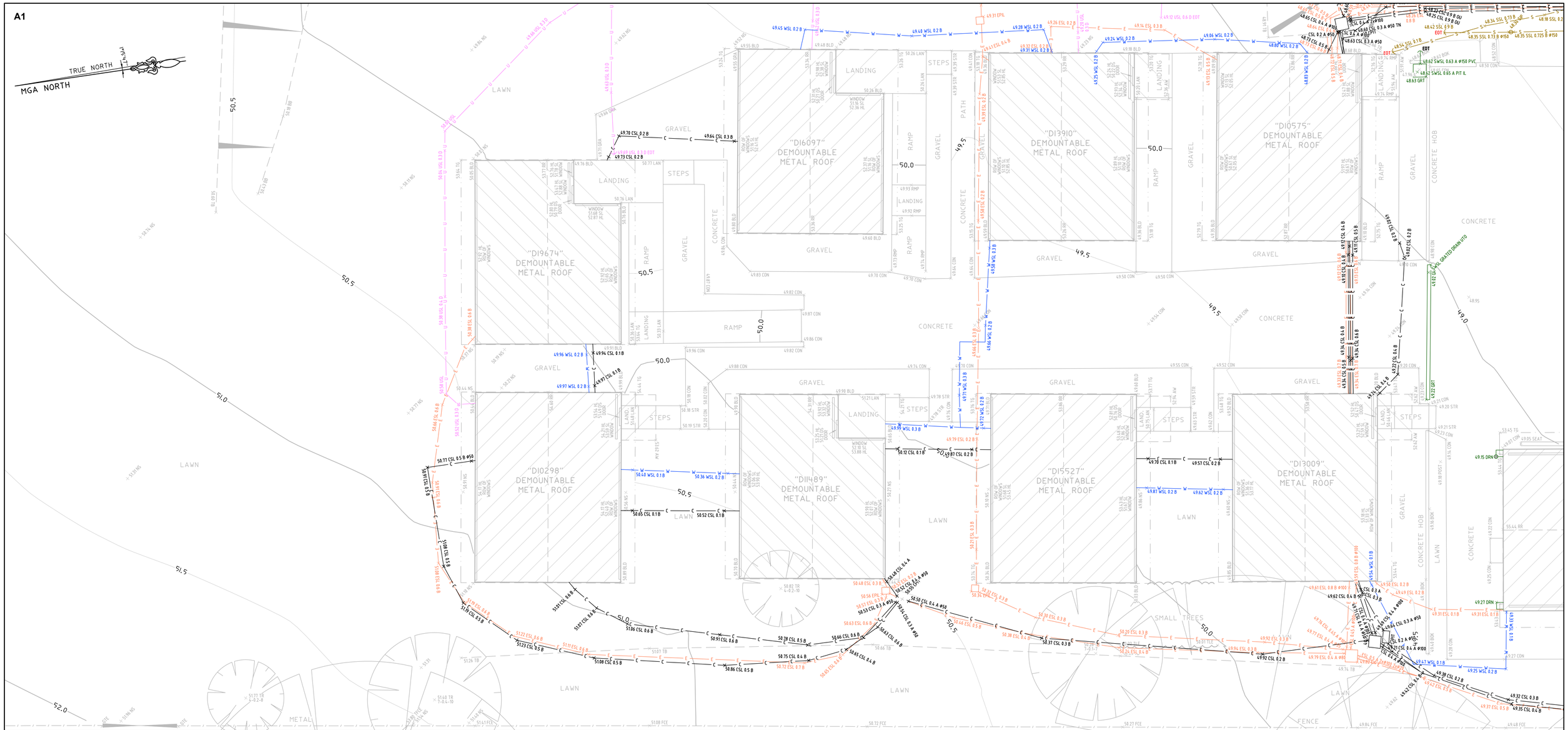

SEE SHEET 1 FOR NOTES & LEGEND

2	UNDERGROUND DRAINAGE UPDATED	12/12/2024
1	FIRST ISSUE	19/10/2023

HORIZONTAL DATUM:
CO-ORDINATE SYSTEM: MGA 2020 (GROUND)
MARKS ADOPTED: PM 41908 & SSM 13702

VERTICAL DATUM:
DATUM: AUSTRALIAN HEIGHT DATUM (AHD)
B.M. ADOPTED: PM 41908
R.L. 43.871 (CLASS LB)
SOURCE: S.C.I.M.S. (12/10/2023)

BEFORE YOU DIG www.byda.com.au Zero Damage - Zero Harm

0 1 2 3 4 5
SCALE 1:100

CLIENT:

DEPARTMENT OF EDUCATION SCHOOL INFRASTRUCTURE NSW

LGA: PENRITH

PLAN SHOWING SURVEY OF UNDERGROUND SERVICES OVER LOT 172 IN DP839785 No.46-54 SECOND AVENUE KINGSWOOD, NSW, 2747

CMS SURVEYORS

CMS SURVEYORS PTY LTD
ACN 096 240 201
PO Box 463 Dee Why, NSW, 2099
2/99A South Creek Road, Dee Why, NSW, 2099
☎ (02) 9971 4802
info@cmssurveyors.com.au
www.cmssurveyors.com.au

SURVEYED	DRAWN	CHECKED	APPROVED
HH/MB/JL	CJR/JL	HH/MB/JL	RM/JL

SURVEY INSTRUCTION	SCALE	DATE OF SURVEY
22695A	1:100@A1	25-28/09/23 & 11/12/24

DRAWING NAME **22695Aservice Kingswood PS (2312)**

SHEET 16 OF 19

ISSUE **2**

CAD FILE 22695Aservice 2 Kingswood PS (2312).dwg

A1



SEE SHEET 1 FOR NOTES & LEGEND

2	UNDERGROUND DRAINAGE UPDATED	12/12/2024
1	FIRST ISSUE	19/10/2023

HORIZONTAL DATUM:
CO-ORDINATE SYSTEM: MGA 2020 (GROUND)
MARKS ADOPTED: PM 41908 & SSM 13702

VERTICAL DATUM:
DATUM: AUSTRALIAN HEIGHT DATUM (AHD)
B.M. ADOPTED: PM 41908
R.L. 43.871 (CLASS LB)
SOURCE: S.C.I.M.S. (12/10/2023)

BEFORE YOU DIG www.byda.com.au
Zero Damage - Zero Harm

0 1 2 3 4 5
SCALE 1:100

CLIENT:

DEPARTMENT OF EDUCATION SCHOOL INFRASTRUCTURE NSW

LGA: PENRITH

PLAN SHOWING SURVEY OF UNDERGROUND SERVICES OVER LOT 172 IN DP839785 No.46-54 SECOND AVENUE KINGSWOOD, NSW, 2747

CMS SURVEYORS
CMS SURVEYORS PTY LTD
ACN 096 240 201
PO Box 463 Dee Why, NSW, 2099
2/99A South Creek Road, Dee Why, NSW, 2099
☎ (02) 9971 4802
✉ info@cmssurveyors.com.au
www.cmssurveyors.com.au

SURVEYED	DRAWN	CHECKED	APPROVED
HH/MB/JL	CJR/JL	HH/MB/JL	RM/JL

SURVEY INSTRUCTION	SCALE	DATE OF SURVEY
22695A	1:100@A1	25-28/09/23 & 11/12/24

DRAWING NAME **22695Aservice Kingswood PS (2312)**
SHEET 17 OF 19
ISSUE **2**
CAD FILE 22695Aservice 2 Kingswood PS (2312).dwg

A1

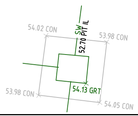

SEE SHEET 1 FOR NOTES & LEGEND

2	UNDERGROUND DRAINAGE UPDATED	12/12/2024
1	FIRST ISSUE	19/10/2023

HORIZONTAL DATUM:
CO-ORDINATE SYSTEM: MGA 2020 (GROUND)
MARKS ADOPTED: PM 41908 & SSM 13702

VERTICAL DATUM:
DATUM: AUSTRALIAN HEIGHT DATUM (AHD)
B.M. ADOPTED: PM 41908
R.L. 43.871 (CLASS LB)
SOURCE: S.C.I.M.S. (12/10/2023)

BEFORE YOU DIG
www.byda.com.au
Zero Damage - Zero Harm

0 1 2 3 4 5
SCALE 1:100

CLIENT:

DEPARTMENT OF EDUCATION SCHOOL INFRASTRUCTURE NSW

LGA: PENRITH

PLAN SHOWING SURVEY OF UNDERGROUND SERVICES OVER LOT 172 IN DP839785 No.46-54 SECOND AVENUE KINGSWOOD, NSW, 2747

CMS SURVEYORS
CMS SURVEYORS PTY LTD
ACN 096 240 201
PO Box 463 Dee Why, NSW, 2099
2/99A South Creek Road, Dee Why, NSW, 2099
☎ (02) 9971 4802
✉ info@cmssurveyors.com.au
www.cmssurveyors.com.au

SURVEYED	DRAWN	CHECKED	APPROVED
HH/MB/JL	CJR/JL	HH/MB/JL	RM/JL

SURVEY INSTRUCTION	SCALE	DATE OF SURVEY
22695A	1:100@A1	25-28/09/23 & 11/12/24

DRAWING NAME **22695Aservice Kingswood PS (2312)**
SHEET 18 OF 19
ISSUE **2**
CAD FILE 22695Aservice 2 Kingswood PS (2312).dwg

A1

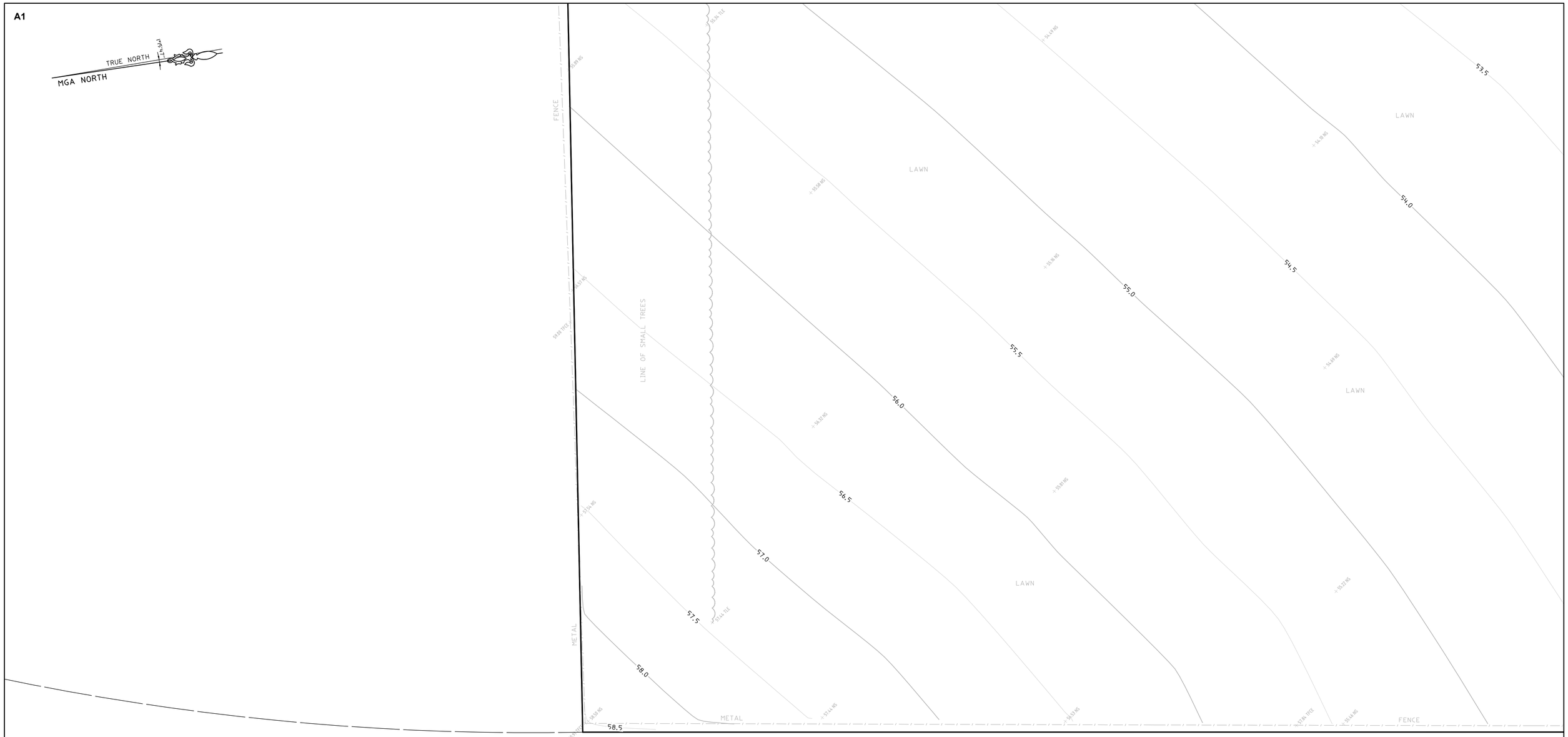

SEE SHEET 1 FOR NOTES & LEGEND

2	UNDERGROUND DRAINAGE UPDATED	12/12/2024
1	FIRST ISSUE	19/10/2023

HORIZONTAL DATUM:
CO-ORDINATE SYSTEM: MGA 2020 (GROUND)
MARKS ADOPTED: PM 41908 & SSM 13702

VERTICAL DATUM:
DATUM: AUSTRALIAN HEIGHT DATUM (AHD)
B.M. ADOPTED: PM 41908
R.L. 43.871 (CLASS LB)
SOURCE: S.C.I.M.S. (12/10/2023)

BEFORE YOU DIG www.byda.com.au
Zero Damage - Zero Harm

0 1 2 3 4 5
SCALE 1:100

CLIENT:
DEPARTMENT OF EDUCATION SCHOOL INFRASTRUCTURE NSW

LGA: PENRITH

PLAN SHOWING SURVEY OF UNDERGROUND SERVICES OVER LOT 172 IN DP839785 No.46-54 SECOND AVENUE KINGSWOOD, NSW, 2747

CMS SURVEYORS
CMS SURVEYORS PTY LTD
ACN 096 240 201
PO Box 463 Dee Why, NSW, 2099
2/99A South Creek Road, Dee Why, NSW, 2099
☎ (02) 9971 4802
info@cmssurveyors.com.au
www.cmssurveyors.com.au

SURVEYED	DRAWN	CHECKED	APPROVED
HH/MB/JL	CJR/JL	HH/MB/JL	RM/JL

SURVEY INSTRUCTION	SCALE	DATE OF SURVEY
22695A	1:100@A1	25-28/09/23 & 11/12/24

DRAWING NAME **22695Aservice Kingswood PS (2312)**
SHEET 19 OF 19
ISSUE **2**
CAD FILE 22695Aservice 2 Kingswood PS (2312).dwg